



180 EAST
Kings Canyon



Cedar
Avenue

EXIT  ON





TWIN LAKES 4.7
← RANGER LAKE 8.0













































































































































QUIT



GOTO

GPS III PLUS

ENTER MARK

MENU

PAGE

GARMIN






















































































































Robert E. Lee Tree

Named In 1875, By Confederate Lt. Richard Field, For General Robert E. Lee

This tree, over 22 feet in diameter and 254 feet high, has survived many fires as shown by the numerous scars at its base. These injuries, all over 100 years old, caused the top to die back as water and food supplies were reduced. The fibrous, fire-resistant bark, 2 feet or more in thickness on some trees, helps protect them from more severe damage during such fires.











GAMLIN CABIN

THIS CABIN WAS BUILT IN 1872 BY ISRAEL GAMLIN, WHO WITH HIS BROTHER THOMAS FILED A TIMBER CLAIM TO 160 ACRES WITHIN GRANT GROVE. THEY QUARTERED HERE UNTIL 1878 WHILE GRAZING CATTLE IN THE MOUNTAINS. AFTER GENERAL GRANT NATIONAL PARK WAS ESTABLISHED IN 1890, THE CABIN WAS USED AS A STOREHOUSE BY THE U.S. CAVALRY WHO PATROLLED THE PARK UNTIL 1913. LATER IT BECAME THE QUARTERS OF THE FIRST PARK RANGER STATIONED HERE.





















